



## **DECREASING LEVEL OF GROUND WATER : A CASE STUDY OF WEST INDIA**

**Rajendra singh yadav**

**Lecturer in Geography**

**MLV Government college, Bhilwara (Rajasthan)**

### **ABSTRACT**

Groundwater's monetary, social, and normative goals, such as providing consumptive water, water supply systems, agricultural enterprise, industrial activity, and recreational opportunities, have significant monetary, social, and normative ramifications. Water is able to identify the Goliath part at positions both on the surface and underground. During the vanishing phase, the conditions of the groundwater are equivalent to those of the surface water. The quality and quantity of both groundwater and surface water can be affected by changes that occur in one or the other due to the interconnected nature of these two types of water. As a result, the safeguarding of groundwater need to get the same level of attention as that of surface water. In India, the pollution of groundwater by everyday activities and those carried out by humans is responsible for far higher numbers than was previously believed. Over the course of many years, groundwater has evolved into a resource that may be considered universal in nature throughout many nations across the world. It is less accustomed to sporadic, navigating changes, and surface is spread more reliably over a vast area than the waters of groundwater, which is due to the fact that groundwater is separated from surface water and appreciates several fundamental advantages when separated from surface water considering its superiority. These advantages include protection from potential subversion including disturbance. The definition of the term "ground water resource" has been interpreted differently by a variety of specialists. In India, groundwater is a vital water resource that is necessary for meeting the country's requirements for neighboring, water infrastructure, and rhythmic movement. As a result of the development of alternative water sources, such as ground water, the level of desperation in regions of nations like India has decreased. The quality of groundwater becomes an increasingly important issue as human reliance on this resource grows.

*keywords: Decreasing, Ground Water, West India*

### **INTRODUCTION**

It is generally accepted that the normative influence of anthropogenic growth on groundwater is one of the most significant hazards to the general day-to-day. The quality of the water has deteriorated as a result of the rapid growth of urbanization and the expansion of construction activities. The amount of water that is present in the earth underneath various regions of Maharashtra has dropped significantly since the beginning of this year. The water level in most regions of the state stays at an overall level of 5-10 mbgl (metre subterranean level) throughout the pre-monsoon season, with the exception of western Maharashtra, where the water level is lower than around 5 mbgl. The water level during the rains was reported at a level of 2-5 mbgl close to western Maharashtra, where the water level was approximately 2 mbgl. This was regardless of the fact that the rains occurred. In a similar fashion, the water level in the western regions of the nation, after it has rained, is maintained at a level that is between 10 and 20 mbgl. In comparison to the western regions of Maharashtra,

the average height of the sea along the west coast is less than 10 meters. According to the ground water center located around the primary portion of the Kolhapur region, the level of the ground water dropped by around 0 to 1 meter. One of the rare localities in India to have suffered a dip in ground water level of several meters over lengthy periods of time or several meters along a substantial stretch, Kolhapur is one of those few places. The stream connection between groundwater and surface water gives room for marine creatures around the connection point. This is a critical push toward building strategies for water harvesting that are both rational and efficient by tying up groundwater's responsibilities to the pollution of lakes and streams. Due to the turbid nature of stream water, live exchange can be a source of contaminants in groundwater, in addition to providing an alternative channel for the water to cycle through. The majority of the damage that occurs in lakes is caused by human settlements as well as public radiation sources. Changes in land use, such as the clearance of vegetation, collecting on groundwater, or exposing below the water table, are typically the culprits behind groundwater contamination. Because of this, groundwater degradation can contribute to groundwater pollution on a very considerable scale. The maintenance of life depends on the availability of groundwater as a fundamental community resource. More than 98% of the world's fresh water is found beneath the surface of the planet. The quality of groundwater is determined by recharged water, barometric precipitation, inland surface water, and the geochemical processes that occur under the surface. It is important to keep in mind that sustainable development must result in extinction in order to be successful, despite the fact that recent times have witnessed tremendous worry over the hazards of environmental degradation coming as a side effect of fast industrialization. The ever-increasing risks to the quality of groundwater posed by human activities have, as of late, been a source of unfathomable anxiety. Pollution, excessive consumerism, and failure to maintain sustainable lifestyles are to blame for a significant portion of the groundwater quality problems that exist in the modern world. The rapid urbanization and industrialization that has taken place in India has led to a significant and mature development of trash. Keeping in mind that there are not enough reliable methods and resources to collect, process, and prepare the waste properly, ground water is being polluted, which affects both the game plan and the section. The issue is made worse by the several stacks of titanic metropolitan associations and efforts that have been made.

As a result of the fact that groundwater is the sole supply of drinking water in many of these places, a large number of people are aware of the need of removing polluted water. The anticipated levels of magnesium in the groundwater samples tested varied from 9.74 to 114.02 mg/l. 59 milligrams per liter is the standard amount assigned to magnesium in groundwater. Twelve percent of the groundwater samples tested have magnesium concentrations that are greater than the limit considered acceptable. Tests conducted on groundwater showed that the sodium potential increase varied from 141.5 to 349.8 mg/l. The typical amount of salt found in ground water is 267 milligrams per liter. Twelve percent of the groundwater samples tested have sodium concentrations that are lower than the optimum admixture limit. The great majority of tests on groundwater (88%) reveal a salt concentration that is higher than the most imprecise positive end, but lower than the best acceptable end provided by the World Health Organization (WHO). The anticipated rise in the amount of potassium found in testing of ground water is somewhere between 5.9 and 6.7 mg/l. Groundwater typically has a potassium concentration of 6 milligrams per liter. The predicted amount of chloride in ground water ranged from 105.08 mg/l all the way up to 258.4 mg/l. In the majority of cases, the conventional chloride value of groundwater is determined to be 157 mg/l. Tests conducted on groundwater revealed an increase in alkalinity potential on a complete scale ranging from 25 to 350 mg/l.

## **DECREASING LEVEL OF GROUND WATER**

Groundwater typically has 98 mg/l absolute alkalinity. Groundwater testing anticipated 42–98 mg/l sulfate. Groundwater sulfate is 69 mg/l. Groundwater acidity is 40–120 mg/l. Groundwater is 62 mg/l acidic. Beaches are prone to rapid growth and irrevocable degradation due to competing claims on natural resources. Waterfront erosion, floods from waves or rising sea levels, seawater impregnation of springs, and current sewage and garbage dumping harm groundwater here. Fertilizer overuse depletes groundwater. Thus, authentication and security of this large resource should be considered. Various specialists have analyzed the groundwater potential for both the nearby and the construction with the companion of the neighboring hydrochemical endpoints to inspect the sea water assault procedure, which can regulate seafront water quality. Geohydrology plays a significant role in the coastal aquifer's quality assessment<sup>9</sup>, thus identifying saltwater intrusion through a spring in the shoreline belt is a periodic geohydrology evaluation. The groundwater neighborhood is the main mark of integration for present times and green objectives, and the seafront region being an exploring place, water consumption is massive and helpless against human affects related to general unconventionality. To assess its drinking and composition potential, do a water quality assessment. Mid-year ground water testing from sea-facing springs remain unsuitable for drinking, although winter models showed a little improvement. In any season, inland springs provide clean drinking water. These manufacturers also showed that although unsuitable for water testing, they may be utilized to grow open salt crops on permeable systems like beach stone, which have good seepage. Inland springs proved suitable for any farm. The past has electrical conductivity and full divided solid scale. In high-nature zones, the full-scale water hardness checks everything. The survey area's water quality data suggest that most groundwater moves from unsustainable to good. This implies that overall IOT exchange is higher than opposite molecule exchange. Positive characteristics may resemble the base-exchange issue and constitute a cation anion exchange reaction. The negative characteristics imply a base-exchange between sodium and potassium in the water with calcium and magnesium due to basalt absorption. Groundwater, like surface water, supports life on Earth. Groundwater impacts the status of many unending streams and wetlands where plants and animals dwell as part of the water cycle. Today, people use groundwater. Due to topography, the Indian subcontinent manages groundwater differently. This comprises vital and decreasing supplies of ordinary water in the surrounding urban regions and 80% of India's drinking water supply and a large amount of its plant demand. Rapid development, improved people's and layout habits have overexploited new water supplies, depleting groundwater levels. Rapid urbanization has diminished water availability and groundwater recharge capability. Percolation loses 70% of water, especially in gravelly and unfriendly soil, hence many Indian states have dry weather, especially in the pre- to mid-year. Months without water. To develop a feasible groundwater reclamation technique, a head or tail of the merit in the groundwater level must be created through precipitation or simulated recharging in the presence space. Rain is an important aspect of the water cycle and recharges groundwater. Due to geography and climate, rainfall in India varies. Some locations get lots of rain, yet others are meteorologically dry. Due to storms, the country's episodic portions get low rainfall, hence groundwater exploitation has escalated in recent years. Thus, the peninsula's groundwater levels are decreasing due to the growing population's need on groundwater for water infrastructure. Given the extreme dry season and typically protracted groundwater level fall in clear parts of Maharashtra state in peninsular India, a clear report is needed to determine groundwater level disparities geographically and temporally. Balance. The district's direct groundwater offers prolonged geological patterns with comprehensive lithological and contextual systems, complicated elemental design, climatic differences, and various hydrochemical conditions. Water sources, wells, vertical transit, stream diversion, subsurface flood recharge, and upper-stream dams impact groundwater levels. The stream bed limits the groundwater table near it. Hydrology, geology, stream channel discharge, watershed timing, head stream, etc. July's high current and August's flood subside. Water left along

the stream recharges the waterfall. February and Walk also see large-scale groundwater recovery. Stream water recharges groundwater only. Ground water is wave-through when the stream is at the wave crest. Groundwater supplies community and agricultural water. Groundwater has been overexploited at a quick rate because to groundwater-based water infrastructure growth and unsuitable water infrastructure systems to cope with rapidly declining occurrences and expanding populations. Overexploitation has lowered the groundwater table and well output, improving crop formation rates and costs. Climate affects the hydrological cycle. Changing water sources also influences water openness. Evaporation, surface floods, groundwater recharge, and water infrastructure benefit from these precipitation changes. Water infrastructure has become more popular worldwide to improve climate. Infrastructure relies on groundwater. Simple changes can alter groundwater.

### **Causes and Effects of Ground Water Depletion**

**Frequent pumping of water:** This causes groundwater supplies to become dangerously low when water is pumped at a rate that is faster than the rate at which it can replenish itself. Because of the growing population throughout the world, more water is being extracted from the ground at an increasingly rapid rate. As a result, it is becoming increasingly difficult for the groundwater to supply us with the quantity of water that we require.

**Insufficient time to allow it to renew itself:** Aquifers are areas of rock that are saturated with water and allow water to easily flow through them. Large and small aquifers are both examples of subterranean water reserves known as aquifers. Aquifers are what allow humans to get water from the earth by absorbing and storing it. The volume of water that is stored in aquifers is quite astounding and has the potential to supply our daily needs of water in the form of billions of gallons. Although this quantity of water may appear to be abundant, groundwater is really a significant contribution to the freshwater supply on Earth. In fact, groundwater is the source of up to forty percent of the world's freshwater supply. As a result, it is unable to recall information rapidly enough to serve as a reliable supply of material for our ongoing needs.

The use of a significant quantity of groundwater is necessary for agricultural purposes. When you consider how much water we need each day to maintain our billion-person population as well as our individual lives, it is unsettling to contemplate the possibility that there won't be much groundwater left in the world in the future. A significant quantity of groundwater is used for agricultural purposes, despite the fact that the supply of groundwater is constantly decreasing.

Without it, it will be very difficult to give communities that are experiencing drought with drinking water as well as water for their crops and animals, which would be of great assistance to these areas. When there is less water available, there will be less food, and we will be confronted with the problem of high demand and a very low supply.

Natural processes can also lead to a decrease in groundwater levels: The challenges that we would encounter if there was a scarcity of freshwater are certain to make our lives more difficult in every respect. The actions of people are responsible for the majority of the factors that contribute to groundwater depletion; however, changes in our climate also play a role, and these changes can speed up the process.

### **Effects:**

- As the groundwater table drops, we are forced to pump water from deeper and deeper wells, which ultimately results in there being less water available. As a result, it is necessary to devise different approaches of acquiring water so that it may be used.
- The remaining surface water continues to evaporate despite the fact that there is less water entering the system as a result of groundwater depletion. Because of this, the depth of the water in the larger bodies of water begins to decrease, which has the potential to have an impact on the local fauna and flora.
- In preparation for the future depletion of groundwater supplies, the water is pumped out from higher depths. This saltwater that is not intended for human consumption frequently mixes with the groundwater that is located deep below the earth. Due to the increased expense of pumping the water out of the ground and purifying it, the price of drinking water has increased as a result of the saltwater pollution.

### **The Indian Scenario**

In the northern and western areas of India, the groundwater table has been heavily tapped for its resources. States like Punjab and Haryana, which are located in India's north-western area, are responsible for a significant portion of the country's agricultural production as well as farm revenues. This region is commonly referred to as the granary of the country. The levels of groundwater are decreasing in both of these places, which is making farming in both of these areas increasingly unsustainable. In the south-eastern areas of the country, the situation is just as hazardous as it is everywhere. According to the graphic that follows, these two regions are responsible for the majority of the blocks that are experiencing groundwater stress in India. With the beginning of the so-called Green Revolution, which was dependent on the extensive use of inputs such as water and fertilizers to promote farm productivity, there was a rise in the degree to which irrigation was dependent on groundwater. Instead of irrigating unirrigated regions with surface water, officials have started offering financial incentives to companies who harvest groundwater instead.

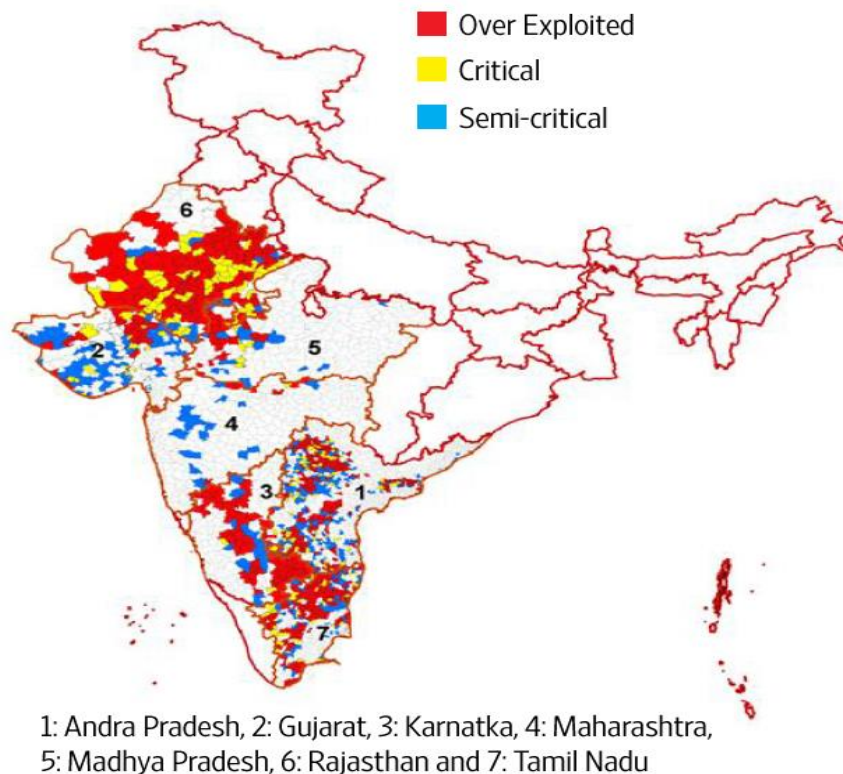
The provision of financing and financial assistance in the form of subsidies was used to make private groundwater irrigation more feasible. Nevertheless, the large subsidy that has been granted for the delivery of power has been the primary focus of government policy. The low cost of electricity led to an increase in water use, which in turn caused a precipitous drop in water tables. In recent years, there has been a mad rush to develop cash crops, which has only made the issue worse.

The use of land for agricultural purposes and the use of land for urban purposes both pose an ongoing risk to groundwater. The Indo-Gangetic Basin is one of the most agriculturally productive and highly inhabited regions in Asia; yet, the rates at which natural replenishment is occurring are decreasing, which poses a threat to the aquifers' capacity to continue functioning into the foreseeable future. At some point in the early 1980s, surface water lost its position as the principal supply of irrigation water to groundwater. It presently provides service to more than sixty percent of India's net irrigated land, whereas surface water only feeds thirty percent of the country. According to a research that was conducted by NASA in 2015, the Indus Basin, which is responsible for a sizeable portion of India's population as well as the nation's agricultural output, is the second most overstressed aquifer in the whole globe. The proportion of groundwater wells located within 10 meters of the surface has decreased by six percentage points in recent years. Beyond this depth, farmers are forced to start employing deep-water equipment, which further complicates their lives and adds to the difficulty of



their work. According to the data, the percentage of groundwater wells varies depending on their depth below the surface. The lowering of water tables necessitated the use of costly deep-water equipment, which increased the amount of debt that farmers carried, which in turn made the issue even worse.

## GROUND WATER STRESSED BLOCKS OF INDIA

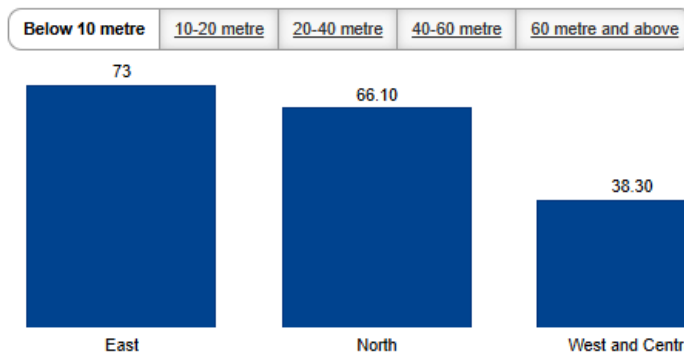


Source: IWMI

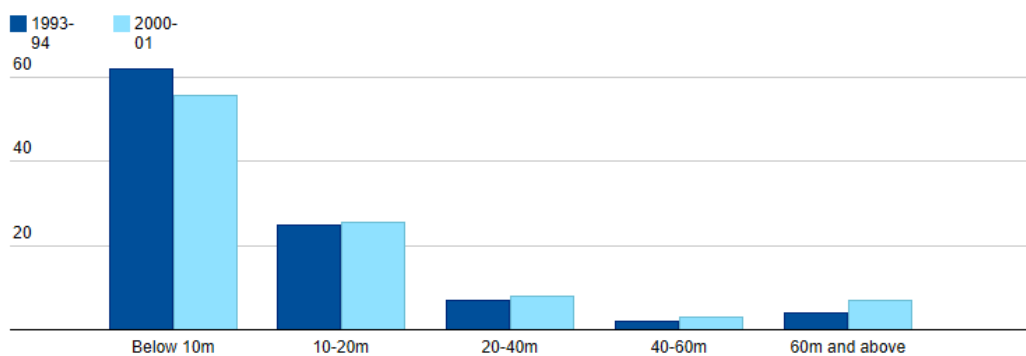
*(Above map is in accordance with 2015 data by IWMI (International Water Management Institute), Colombo, Sri Lanka; Estd: 1985)*

The country is divided into a number of distinct areas, each of which has its own unique terrain and climate, both of which influence how groundwater is extracted from the earth. The fundamental climatic conditions of India have always been susceptible to shifts, and with the advent of climate change in the modern era, there are greater challenges posed to the extraction of non-renewable resources, most prominently groundwater. Because the groundwater levels in the Eastern and Northern parts of India are sufficiently high and good, the amount of groundwater that is extracted also occurs at a faster rate in these locations. In the north, the water table may be discovered even 10 meters below the surface, although in the south this is not the case. It is extremely challenging to tap into the groundwater table in the southern region of India due to the presence of plateaus as well as the enormous Western and Eastern Ghats. A terrifying thirty percent of the South's groundwater table is located less than sixty meters below the surface. On the other hand, there are levels of groundwater that are suitable for use that are moderately satisfactory in the western and central portions of

the nation. According to the data presented, the percentage of groundwater wells varies with their depth below ground.



Source: Ministry of water resources [Get the data](#)



Source: Ministry of water resources [Get the data](#)

### Policy Implications

Fortunately, there are several groundwater depletion policies. Political will is weak. Quentin Grafton of ANU says the global water situation "is not just a water problem; it is a people problem." This affects individual consumption and political and planning agendas. Data is an excellent place to start if Indian officials will listen to overwhelming facts. More local groundwater depletion evidence is needed to relate worsening public health and wellbeing to World Bank and NASA reports. Both national and local agencies should monitor the same factors, gather data at the same frequency and robustness, and share the results even if they humiliate or push each other. Water matters more than political image. Federal incentives make this feasible. Data on the groundwater situation may lead to increased government policy attention and funding for mitigation. Several areas need attention. First, unplanned and fast developing urban areas deplete groundwater levels. Urban development borders can limit sprawl encroachment on vulnerable wetlands and agricultural regions, while permeable pavement and other "sponge city" methods can absorb precipitation and reduce flash flood shock. Second, Indian towns are slowly adopting rainwater collection. Implementable policy frameworks and incentives can greatly increase water availability. Singapore demonstrates good harvesting and catchment design.

Third, to better manage extracted water, delivery infrastructure must be enhanced. Delhi's water system leaks and steals 40%. Reduce to single-digit. Politically and technically simple upkeep is best.

Finally, wastewater treatment and reuse must be greatly improved. Untreated wastewater in urban waterways pollutes groundwater. Thus, extensive therapy is needed. Indian towns should also accelerate wastewater reuse initiatives, including purifying systems that recycle water for agricultural, industrial, and domestic usage. Public faith in government activities, lacking in India, will determine the latter. These methods, along with conservation awareness efforts and novel technology, can slow or reverse groundwater depletion. They would improve urban water quality and dependability, lowering home incentives to build private water pumps that deplete groundwater.

Since more than 60% of irrigated land is under groundwater irrigation and depletion is inevitable, the challenge is to establish a broad framework that addresses depletion while allowing local institutions to play a positive role within a broader regulatory context to positively affect the livelihood of those who continue to depend on groundwater. Land and ground water rights need legal answers as the right to subsistence becomes more dependent on water. In the future decades, decreasing agricultural inequities will need more fair water rights allocation, which will affect income distribution. Local initiatives have failed until now. They lack federal political support, forethought, and coordination. The groundwater problem must be on the national policy agenda, and the federal government must manage a dispersed, standardized, and well-monitored system. National water ungovernability is no longer an excuse. Water will determine India's destiny. Responding politicians and public.

### **Punjab's Depleting Groundwater Resource and Socioeconomic Impacts**

High yield varieties (hyv) technology in Punjab led to the switch from canal irrigation to tube well irrigation, which was more dependable and adaptable (Kaul and Sekhon 1991). Thus, both the technological shift and the policy directions led wide development of groundwater to go in for a water-intensive rice-wheat crop rotation, which has led to groundwater mining in Punjab and alarming signs of overexploitation (Singh 1991; GoI 2007). Punjab's agriculture faced a crisis in the late 1980s and early 1990s due to stagnated yields, increased cultivation, and diminishing profits (Chand 1999; Siddhu Singh 2000). Due to groundwater irrigation, groundwater mining was rising, threatening Punjabi agriculture.

Subsidized input costs, remunerative output prices (high msp for rice and wheat), and free power in agriculture impact groundwater development in state agriculture. Without a defined legislative framework, the state's indirect groundwater management has hurt farmers. Minimum well spacing regulations have allowed bribery and excluded the poor and unconnected. Formal credit for drilling wells and new electrical connections has also been limited. The association between power pricing and groundwater overexploitation in different Indian states (Mukherji et al 2008) shows that India does not employ electricity rates to limit groundwater depths. Punjab and Haryana, which overexploit ground water, have free or inexpensive flat rates for farm power. Scholars and governments have debated how to manage groundwater flow with electricity price. In 2008, the Punjab government banned summer paddy transplantation before 15 June to address groundwater mining. The Act protected subsoil water and improved groundwater. No groundwater will be done before the monsoons. Punjab has high wages and hires laborers from eastern UP and Bihar to transplant rice. The Mahatma Gandhi National Rural Employment Guarantee Act would make it harder to get agricultural labor in Punjab since farmers will stay in their villages. Farmers worry that the transplantation law, which requires



all transplanting to be completed within 15 days, may cause a labor shortage in the peak rice transplantation season and raise wages. Thus, Punjab's capital-intensive farmers may demand expensive transplanters due to the labor shortage, making agriculture unprofitable. Seeing the damage to paddy sowing activities, The Punjab Government prioritized mechanized agricultural planting in 2008 due to labor shortages. Ironically, the Punjab government first promotes groundwater conservation and then rice transplanting through automation to increase production. Punjab has had several contradictory policies. High rice and wheat procurement prices reduced price risk, which increased crop specialization and groundwater demand (Sarkar 2006). Since power pricing creates political problems and threatens to raise water costs, which hurt the poor, there is a growing need to separate the market selling price (msp) and procurement prices, which in Punjab are the same. Eastern India, the traditional rice-growing region, needs to get more foodgrains, especially rice. Thus, increasing agricultural output in eastern India can increase yield for the public distribution system (PDS) and relieve water stress in northwestern India and replenish groundwater. Groundwater depletion in Punjab disproves the premise that small and marginal farmers need little support. Rich farmers with enormous landholdings and deep submersible pumps can cultivate rice. Due to water shortages, the resource-poor have sold their land or planted corn. Without msp, most small and medium farmers plant wheat for self-consumption. Thus, an agro-climatically suitable msp-driven crop shift to less water-intensive crops like oilseeds and pulses may be the best option for sustainable agriculture. The msp regulation can make better use of scarce groundwater and slow groundwater depletion, but defining groundwater rights through effective legislation is the long-term solution.

## DISCUSSION

The level of ground water is susceptible to being impacted by the potential outcome of normal change. The particular adjustment ought to have an effect on the hydrological cycle, particularly with regard to groundwater recharge at the surface level. There have been reports of changes in rainfall patterns as a direct effect of the warming that has occurred across India. This update discusses the reduction in light and moderate rainfall that has occurred as a result of the dry weather in India. Rainfall has an effect on the rate of groundwater recharge, which in turn has an effect on groundwater levels. In the same vein, it is clear that decreasing the amount of water that is pumped into the ground might lead to an increase in the amount of groundwater that is used. A tighter caudate categorization may be seen between Zenith and Box in groundwater, as well as between Box and Top in groundwater recharge. Because of the decrease in rainfall, groundwater has been recharging at a slower rate in some regions than in others. The recharging of ground water reveals that there is a considerable drop in ground water level of around 0.61 centimeters traveling across the district, which is caused by usage of ground water level. The speed at which groundwater has been used has increased at a moderated rate over the past ten years for a variety of reasons that will be discussed in this study. The importance of the block cannot be overstated when considering the problems caused by the falling ground water level. It requires the successful implementation of increased water consumption, a change in water structural strategy, groundwater management, water reuse, simulated recharge, and public opinion programs. In many areas of India, groundwater serves as a significant supply of potable water and also provides water for agricultural use. At its most fundamental level, all of the groundwater in the Maharashtra area comes from hard-rock springs that range from being very shallow to being nearly inaccessible. Because of this state's limited groundwater capacity, the supply of groundwater in the state is highly dependent on yearly recharge from annual rainfall. More than 90 percent of this state's annual rainfall comes between June

and September, which is peak hurricane season. During the dry season, which lasts from October to May, this recharge serves as an extremely important supply of fresh water.

During this period, there has also been an alarming rise in the demand for groundwater during the dry season as a result of the expanding population and the expansion of the financial sector during the previous several years. They affirm that the effect area shift in comparison to groundwater might result in higher scale financial offsets with improved asset yields. This was determined after taking into consideration the growth of such cash-related set-ups. The consumption of groundwater is obviously increasing, which is something that is already common knowledge. In order to satisfy the fundamental requirements of farmers, industry, and neighborhood purchasers, ground water is being rerouted away from springs. The ethics of groundwater-based water infrastructure are most likely responsible for creating the most effective channel on groundwater. The rate of recharging is likely decreasing as a result of the clearing of large swaths of land and the necessary improvements in rainfall runoff, and it is not even close to being comparable to this rate. It has been indicated that a quick improvement is being made in the amount of water that is being coordinated for neighboring nations and, surprise, for basically green usage. This comes as a result of the expansive openness of the task force. The third choice is one that has been made significantly more feasible thanks to concealed and overt sponsorship of power access for farmers. The growth of commercial agriculture, which is spreading to this point backward as a result of the "flying geese" effect, has led to a rise in the use of groundwater for irrigation, which has led to a further increase in the use of groundwater for irrigation. The water level in the springs has become increasingly problematic as a direct result of the alarmingly rapid progress in cheating as well as the sharp fall in the rate at which they are being recharged. Open wells have a long and illustrious history as borewells of greater historical significance, actually capturing the waters of the country's early springs in many different parts of the country. The integrity of the right individuals, both human and animal, has been called into question. Particles are more thoroughly mixed in a spring at the precise moment when there is less water in the spring. After the springs have been sufficiently recharged, the newly added material will become less robust. The perplexing problems of corrosion, such as fluoride and arsenic, which are not common single cases and are found over wide regions of the country, must be handled whether groundwater is used in agricultural business or in regional reserves. This is true regardless of whether the water is used in agricultural business or in regional reserves. This pollution is the latter problem, and in relation to the primary issue of weariness, it is impossibly commonplace.

## CONCLUSION

The potential, functions, and challenges associated with India's ground water are properly diverse across the country. Along these same lines, we need a variety of ways that make it possible to adjust plans so that they are more relevant to the locations and conditions of groundwater problems. In addition, it is essential to organize these fundamentally trustworthy technological components in order to present a more obvious image. In order to successfully prepare with outlining, this is the watchword of why we really need experts who have done ground management and tried to manage issues; otherwise, things will not change, and the divide between diagrams and practice observers on groundwater will unavoidably continue to widen further.

## REFERENCES

1. K. Ogedegbe., Introduction to Agricultural Engineering. (1st Eds). Stirling, Horden publishers. Ibadan. Nigeria., 2014, 24-25.

2. G. O. Schewab, D. D. Fangmeier, W. J. Elliot and R. K. Fresvert., Soil and Water Conservation Engineering. (4th Eds). New York., 2012, 256-65.
3. R. S. Pawar, D. B. Panaskar and V. M. Wagh., International Journal of Research in Engineering & Technology., 2014, 2 (4), 31-36
4. IBCN, the Book of Censes Method, 1st Ed, Mumbai Natural History Society, India, 2015.
5. V. S. Kachare, R. S. Pawar and D. B. Panaskar., European Jour. of Experimental Biology.,2011, 1 (1), 43-50.
6. Majeed Hazzaa Nomaan, R. S. Pawar and D. B. Panaskar., Universal Jour. Environmental Research and Technology., 2012, 2 (3), 168-173.
7. D. B. Panaskar and R. S. Pawar., Journal of Advances in Science and Tech., 2010, 13 (1), 9- 19.
8. R. S. Pawar, V. M. Wagh, D. B. Panaskar, V. A. Adaskar and P. R. Pawar., Advances in Applied Science Research., 2011, 2 (2), 342-350.
9. S. V. Pathare, D. B. Panaskar, R. S. Pawar and V. M. Wagh., Gondwana Geological Magazine., 2014, 14, 187-193
10. World Health Organization (WHO) (2012). Guideline for Drinking Water Quality, 2nd ed, Health Criteria and other supporting information (pp.940-949) Geneva: World Health Organization.